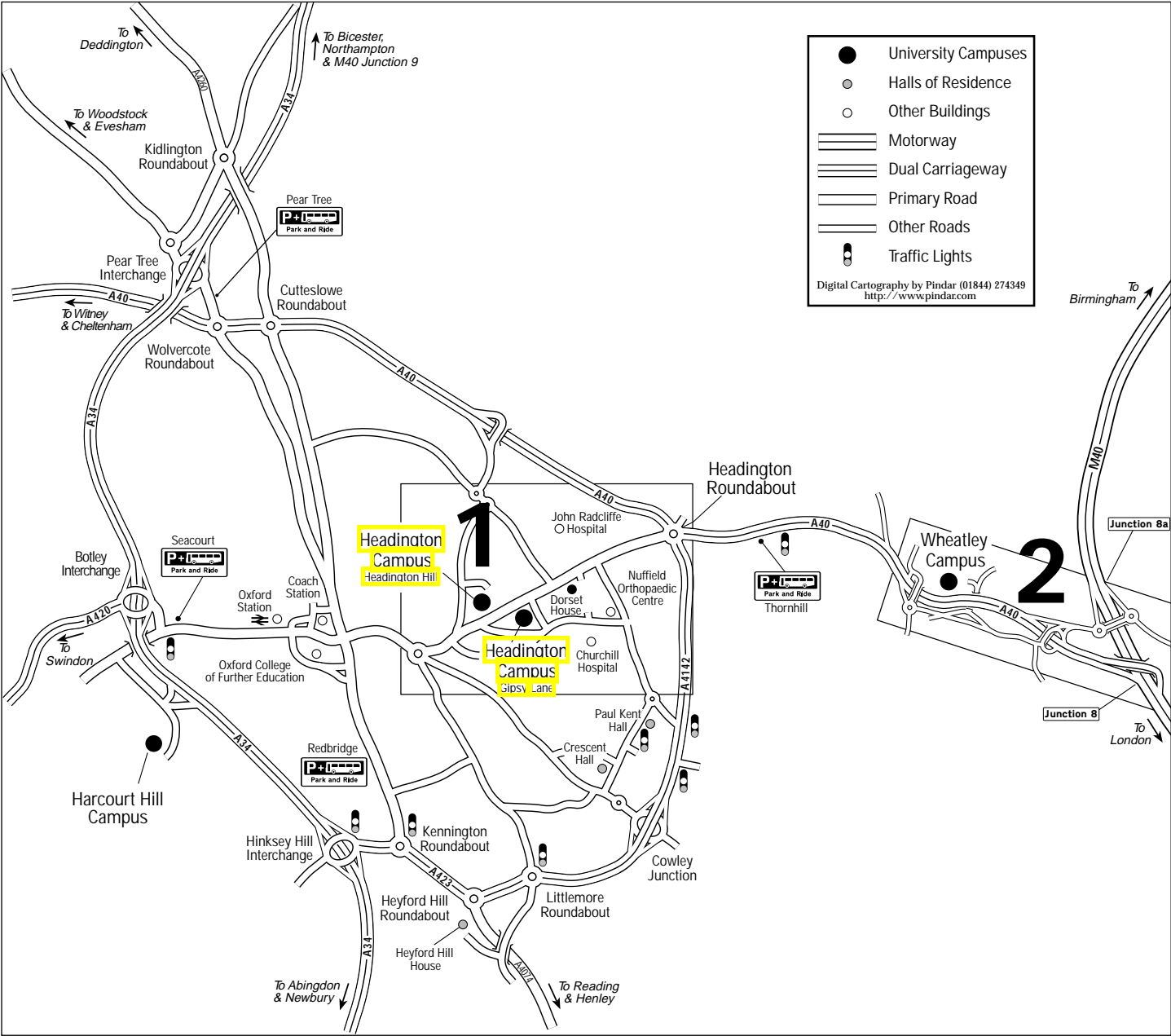


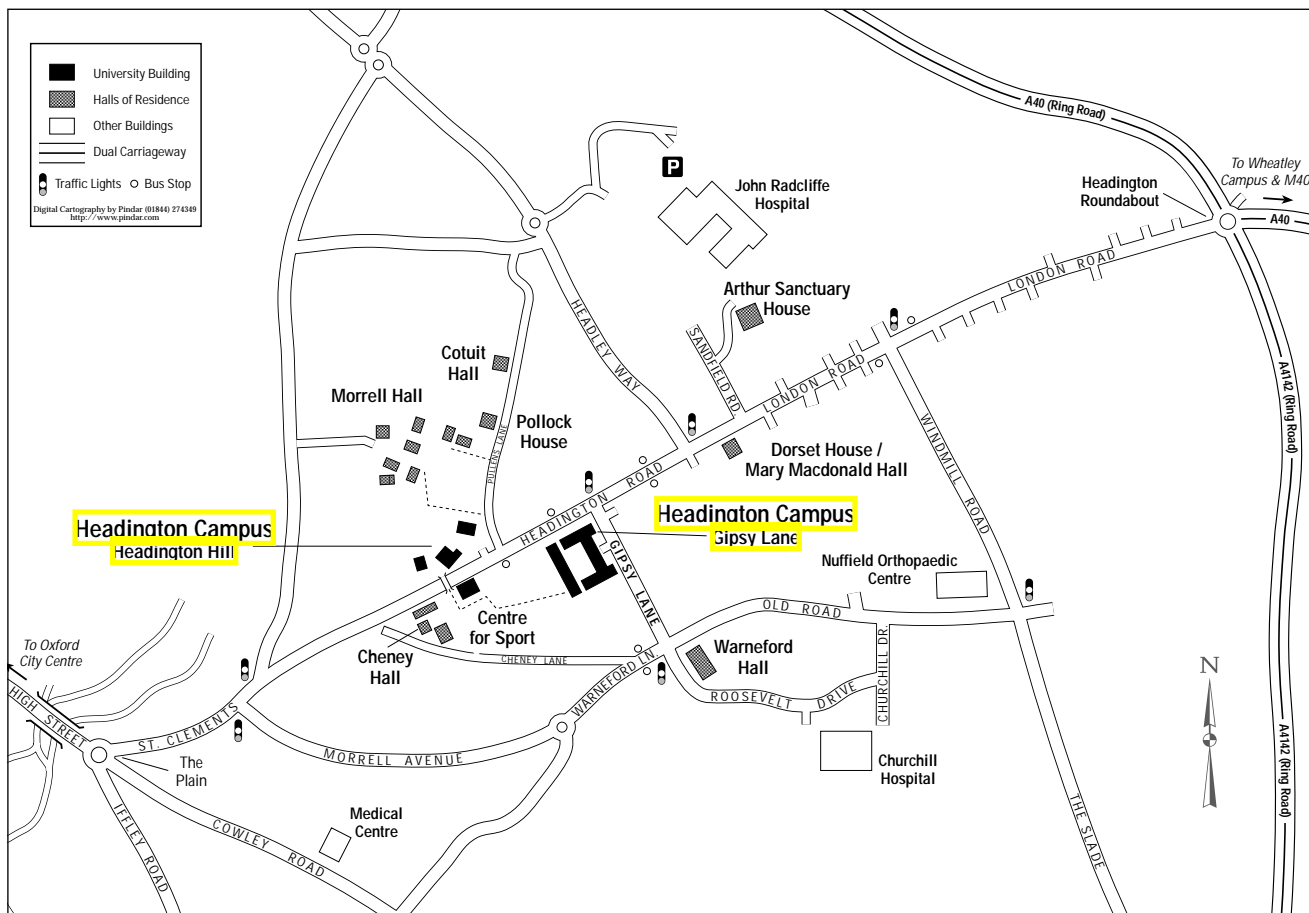
How to Find Us

OXFORD BROOKES UNIVERSITY

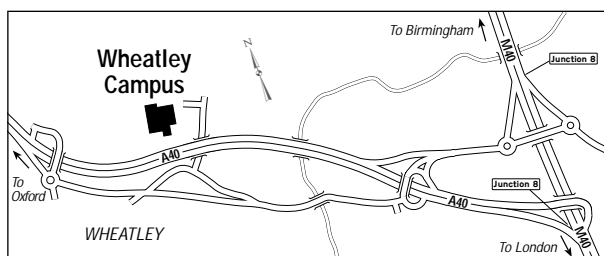


See overleaf for maps 1 and 2

1



2



Routes to Gipsy Lane and Headington Hill Campuses

These two campuses are adjacent to one another and are situated approximately 2 miles from the city centre.

By road

If you are travelling on the M40, you should leave at junction 8 and follow the signs for Oxford. If you are coming to Oxford via another route you are advised to take the ring road to the Green Road Roundabout and follow the signs to the University; this avoids the busy city centre which is not shown in detail on these maps. **Car parking is severely restricted and you should not bring your car to either campus unless you have a parking space booked in advance. Car parking is not available for students on the Gipsy Lane Campus or Headington Hill Campus (other than for students with disabilities). Parking in the surrounding area is also almost non-existent and we recommend that you consider using the Park and Ride service from either Thornhill or Seacourt, both of which drop at Gipsy Lane. The Park and Ride services from Pear Tree and Redbridge drop in the City centre and you will need to take a 2, 2a, 7, 7a, 22 or 15 from there to Gipsy Lane.**

By coach

Most coaches travelling to Oxford from the south east (London, Heathrow, Gatwick) will drop at Gipsy Lane on request. However, the Oxford coach terminus (Gloucester Green) is in the centre of Oxford and if you alight there you will need to take either a taxi or one of the local buses from George Street (2, 2a, 7, 7a, 22 or 15 - a five minute walk).

By rail

The Railway Station is situated near to the centre of Oxford. The Park and Ride 400 service picks up on Park End Street and will drop at Gipsy Lane if requested. Alternatively, there are taxis or local buses (2a, 7a or 15 - departing from George Street in the city centre, approximately 5 minutes walk).

Routes to Wheatley Campus

Wheatley Campus is approximately 5 miles south east of Oxford and not accessible by public transport. If you are travelling to Oxford by public transport you might consider using the free intersite bus service that runs between Gipsy Lane Campus and the Wheatley Campus at half hourly intervals during the working day.

By road

There is limited parking on campus. Motorists coming from London should leave the M40 at Junction 8, signposted Oxford A40. Take the A418, signposted to Thame and Aylesbury and then follow the signs to Wheatley. Motorists coming from Birmingham should leave the M40 at Junction 8A and follow the signs for Oxford, then Wheatley. For motorists coming from Oxford, follow signs to London, exiting at the Wheatley sign.

By coach

If you travel to Oxford by coach you can use the free bus service which links Gipsy Lane Campus with the Wheatley Campus. Most coaches travelling to Oxford from the south east (London, Heathrow, Gatwick) will drop at Gipsy Lane. However, the Oxford coach terminus (Gloucester Green) is in the centre of Oxford and if you alight there you will need to take either a taxi direct to Wheatley Campus or Gipsy Lane Campus or take one of the local buses from George Street (2, 2a, 7, 7a, 22 or 15 - a five minute walk) to Gipsy Lane. Buses run by Arriva (280) go from Oxford City Centre to Aylesbury, and stop in Headington and Wheatley.

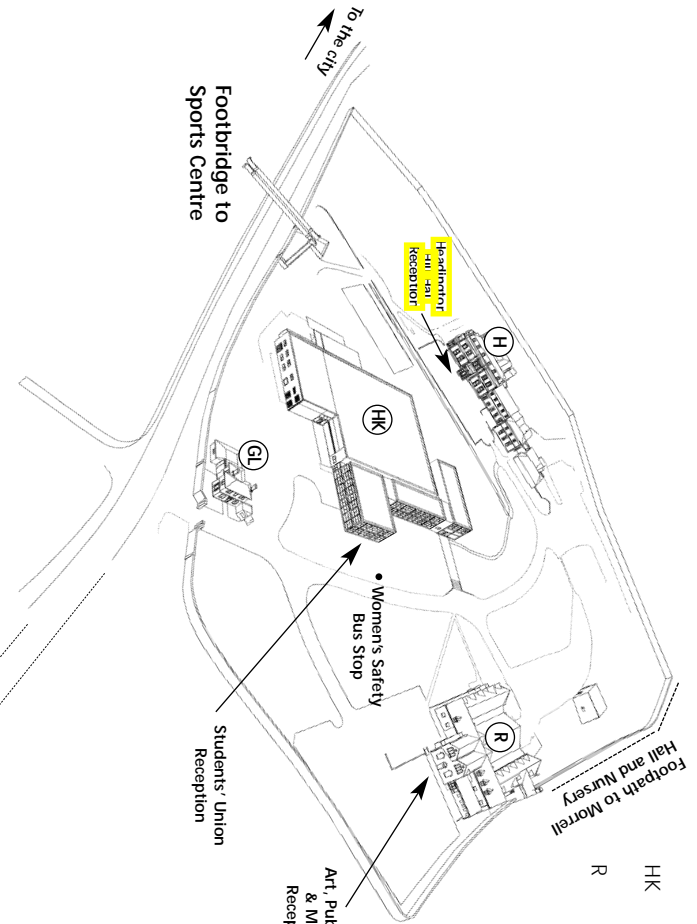
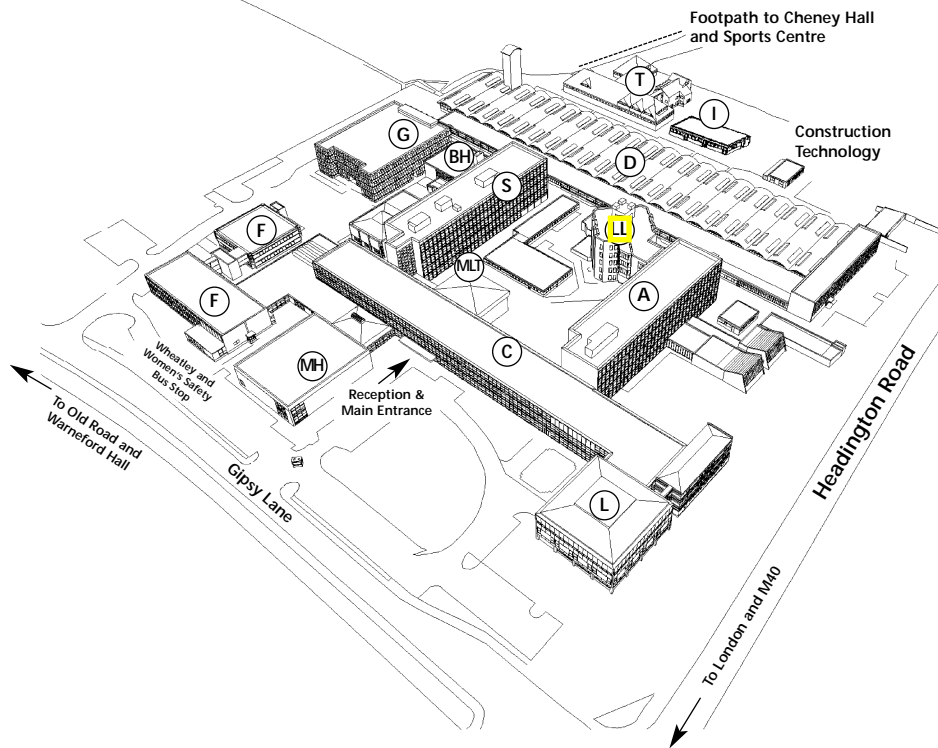
By rail

The Railway Station is situated near the centre of Oxford (2 miles from Gipsy Lane Campus). The Park and Ride service picks up on Park End Street and will drop at Gipsy Lane if requested. Alternatively, there are also buses 2, 2a, 7, 7a, 22 or 15 which depart from George Street (a five minute walk from the station) or taxis.

Gipsy Lane Campus

Each room is numbered with four or five digits.
 The initial letter(s) indicates the name of the building.
 1st number - the floor
 2nd and 3rd numbers - the number of the room
 final letter - a suffix where rooms have been sub-divided

- A **Abercrombie Building:** Architecture, Computer Services, Planning
- BH **Birch House:** 24 hour computer room
- C **Clerici Building:** Administration, Conference Services, Finance, Health Care (Community Group), Personnel, Psychology, Refectory, Registry, Student Recruitment Enquiry Centre
- D **Darcy Building:** Construction & Earth Sciences, Engineering, Print Unit, Real Estate Management, 24 hour computer rooms
- DT Pool Teaching Rooms
- G **Gibbs Building:** Geography, Humanities, Languages, Social Sciences
- F **Fuller Buildings:** Hotel & Restaurant Management
- I International Centre English Language Studies (ICELS)
- L Library
- LL **Lloyd Building:** Planning, Tourism, Urban Design
- MH Main Hall
- MLT Main Lecture Theatre
- S **Sinclair Building:** Biological & Molecular Sciences, Examinations, Geology, Physical Sciences, Research Unit
- T **Tonge Building/Ter House:** Biotechnology, Computing & Mathematical Sciences, Engineering



- GL Gate Lodge: Buildings and Estates
- H **Headington Hill Hall:** Continuing Education, Development, International Relations, Law, Oxford Dementia Centre, Politics, Recruitment and Marketing, Vice-Chancellor's Office
- HK **Helena Kennedy Student Centre:** Students' Union, Students Services
- R **Richard Hamilton Building:** Art, Publishing and Music

Headington Hill Campus